

12 May 2015

Town and Country Planning Act 1990

**Town and Country Planning
(Tree Preservation) (England) Regulations 2012**

THE WOKINGHAM BOROUGH COUNCIL

(PARISH OF BARKHAM)

TREE PRESERVATION ORDER NO. 1503/2015

**(Order made in accordance with
Section 198 of the Act)**

**Relating to trees adjacent to and within the Arborfield Garrison, north of Nuffield
Road, Barkham, Berkshire**

**TOWN AND COUNTRY PLANNING (TREE PRESERVATION)
(ENGLAND) REGULATIONS 2012**

THE WOKINGHAM BOROUGH COUNCIL

TREE PRESERVATION ORDER NO. 1503/2015

Regulation 3(1)

Town and Country Planning Act 1990

Tree Preservation Order: 1503/2015

Wokingham Borough Council, in exercise of the powers conferred on them by section 198 of the Town and Country Planning Act 1990 make the following Order—

Citation

1. This Order may be cited as Tree Preservation Order 1503/2015.

Interpretation

2. - In this Order “the authority” means Wokingham Borough Council.

(2) In this Order any reference to a numbered section is a reference to the section so numbered in the Town and Country Planning Act 1990 and any reference to a numbered regulation is a reference to the regulation so numbered in the Town and Country Planning (Tree Preservation)(England) Regulations 2012.

Effect

3. – (1) Subject to article 4, this Order takes effect provisionally on the date on which it is made.

(2) Without prejudice to subsection (7) of section 198 (power to make tree preservation orders) or subsection (1) of section 200 (tree preservation orders: Forestry Commissioners) and, subject to the exceptions in regulation 14, no person shall—

- (a) cut down, top, lop, uproot, wilfully damage, or wilfully destroy; or
- (b) cause or permit the cutting down, topping, lopping, uprooting, wilful damage or wilful destruction of,


any tree specified in the Schedule to this Order except with the written consent of the authority in accordance with regulations 16 and 17, or of the Secretary of State in accordance with regulation 23, and, where such consent is given subject to conditions, in accordance with those conditions.

Application to trees to be planted pursuant to a condition


4. In relation to any tree identified in the first column of the Schedule by the letter "C", being a tree to be planted pursuant to a condition imposed under paragraph (a) of section 197 (planning permission to include appropriate provision for preservation and planting of trees), this Order takes effect as from the time when the tree is planted.

Dated this Twelve day of MAY in the year two thousand and fifteen.

The Common Seal of Wokingham Borough Council was hereunto affixed to this Order in the presence of -



Solicitor
Signed on behalf of the Wokingham Borough Council



SCHEDULE

Specification of trees

Trees specified individually

(encircled in black on the map)

<i>Reference on map</i>	<i>Description</i>	<i>Situation</i>
T1	Butan Pine (<i>Pinus walichiam</i>)	Land within the Arborfield
T2	Atlas Cedar (<i>Cedrus atlantica</i>)	Garrison, north of Nuffield
T3	Maple (<i>Acer spp</i>)	Road, Barkham
T4	Maple (<i>Acer spp</i>)	"
T5	Silver Birch (<i>Betula pendula</i>)	
T6	Oak (<i>Quercus robur</i>)	

Trees specified by reference to an area

(within a dotted black line on the map)

<i>Reference on map</i>	<i>Description</i>	<i>Situation</i>
	NONE	

Groups of trees

(within a broken black line on the map)

<i>Reference on map</i>	<i>Description</i>	<i>Situation</i>
G1	3x Silver Birch (<i>Betula pendula</i>)	Land within the Arborfield
		Garrison, north of Nuffield
		Road, Barkham
G2	2x Silver Birch (<i>Betula pendula</i>)	


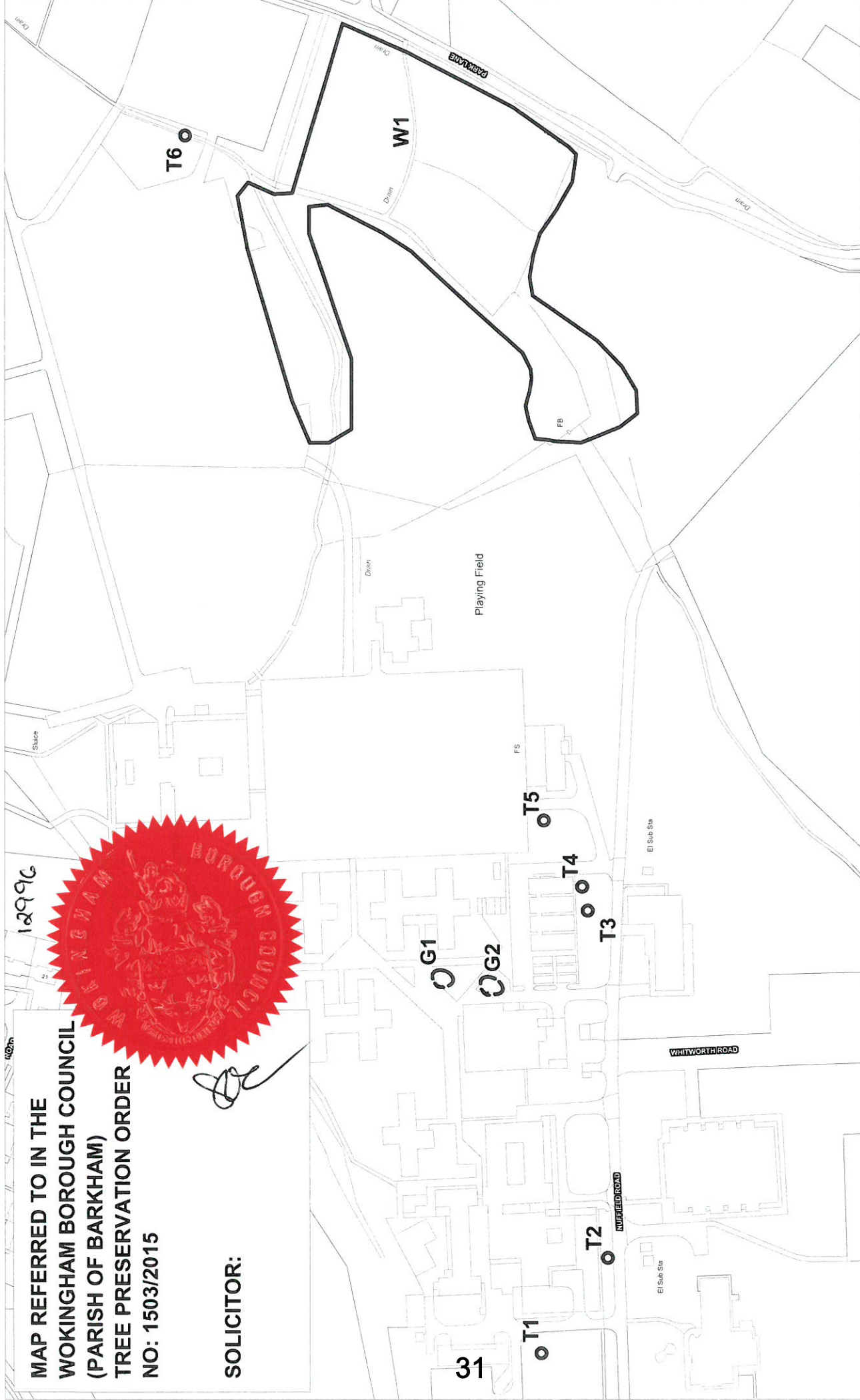
Woodlands

(within a continuous black line on the map)

<i>Reference on map</i>	<i>Description</i>	<i>Situation</i>
W1	Trees of whatever species situated within the area marked	Land within the Arborfield
		Garrison, north of Nuffield
		Road, Barkham

MAP REFERRED TO IN THE
WOKINGHAM BOROUGH COUNCIL
(PARISH OF BARKHAM)
TREE PRESERVATION ORDER
NO: 1503/2015

SOLICITOR:



© Crown copyright and database rights 2010 Ordnance Survey 100019592



This page is intentionally left blank